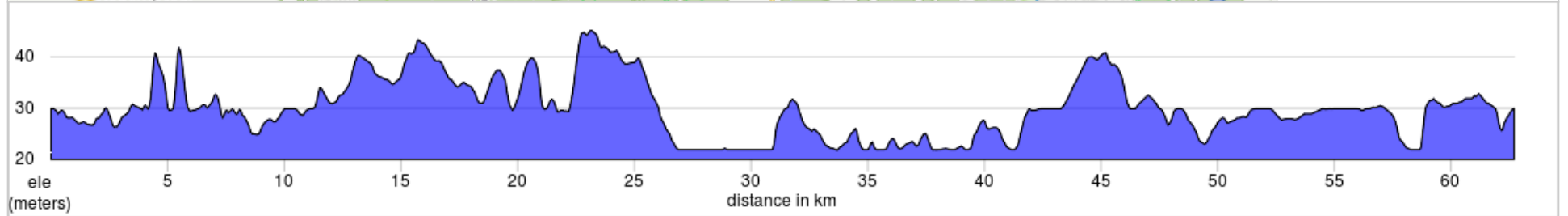
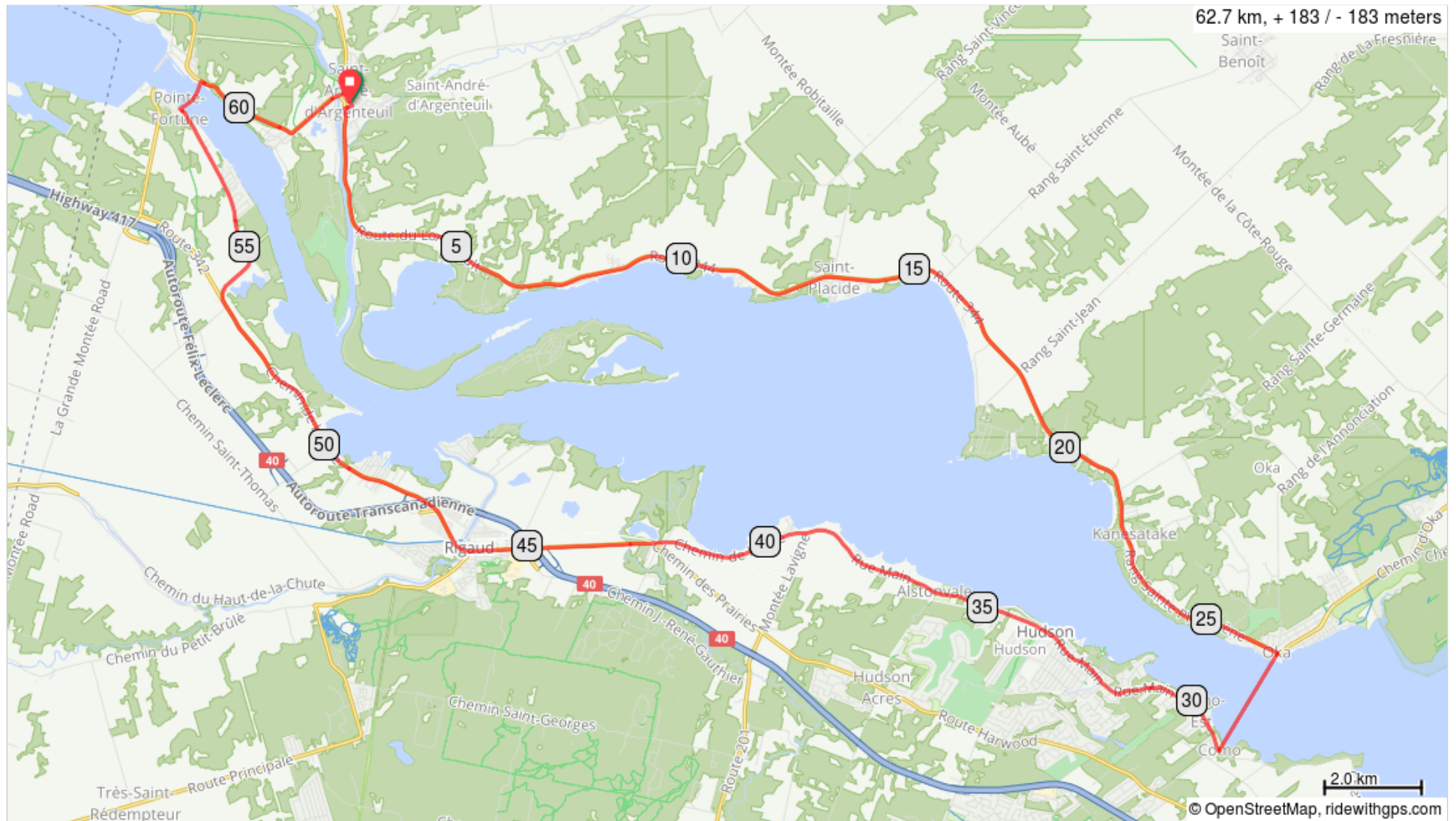


















Parcours No.20 Oka Hudson



62.7 km, + 183 / - 183 meters



Parcours No.20 Oka Hudson

Num	Dist	Type	Note	Next
1.	0.0		Start of route	0.1
2.	0.1		L onto Rue Legault	0.1
3.	0.2		R onto Rue Davis	0.2
4.	0.3		L onto Route du Long-Sault/QC-344 E	26.2
5.	26.5		R onto Rang de l'Annonciation	2.3
6.	28.9		L onto Rue Main	10.5
7.	39.4		Continue onto Chemin de l'Anse	3.2
8.	42.5		Continue onto QC-342 O	11.1
9.	53.7		Slight R toward Chemin des Outaouais/Montée Olivier-Guimond (signs for Pointe-Fortune)	0.3
10.	54.0		Slight R onto Chemin des Outaouais/Montée Olivier-Guimond	4.2
11.	58.2		Pointe Fortune, QC - Carillon, QC ferry to Saint-André-d'Argenteuil	0.7
12.	58.9		Continue straight onto Rue du Quai	0.0
13.	59.0		R onto QC-344 E	3.4
14.	62.4		Continue onto QC-327 N	0.1
15.	62.5		R onto Rue Legault	0.2
16.	62.7		End of route	0.0

62.7 kilometers. +177/-177 meters